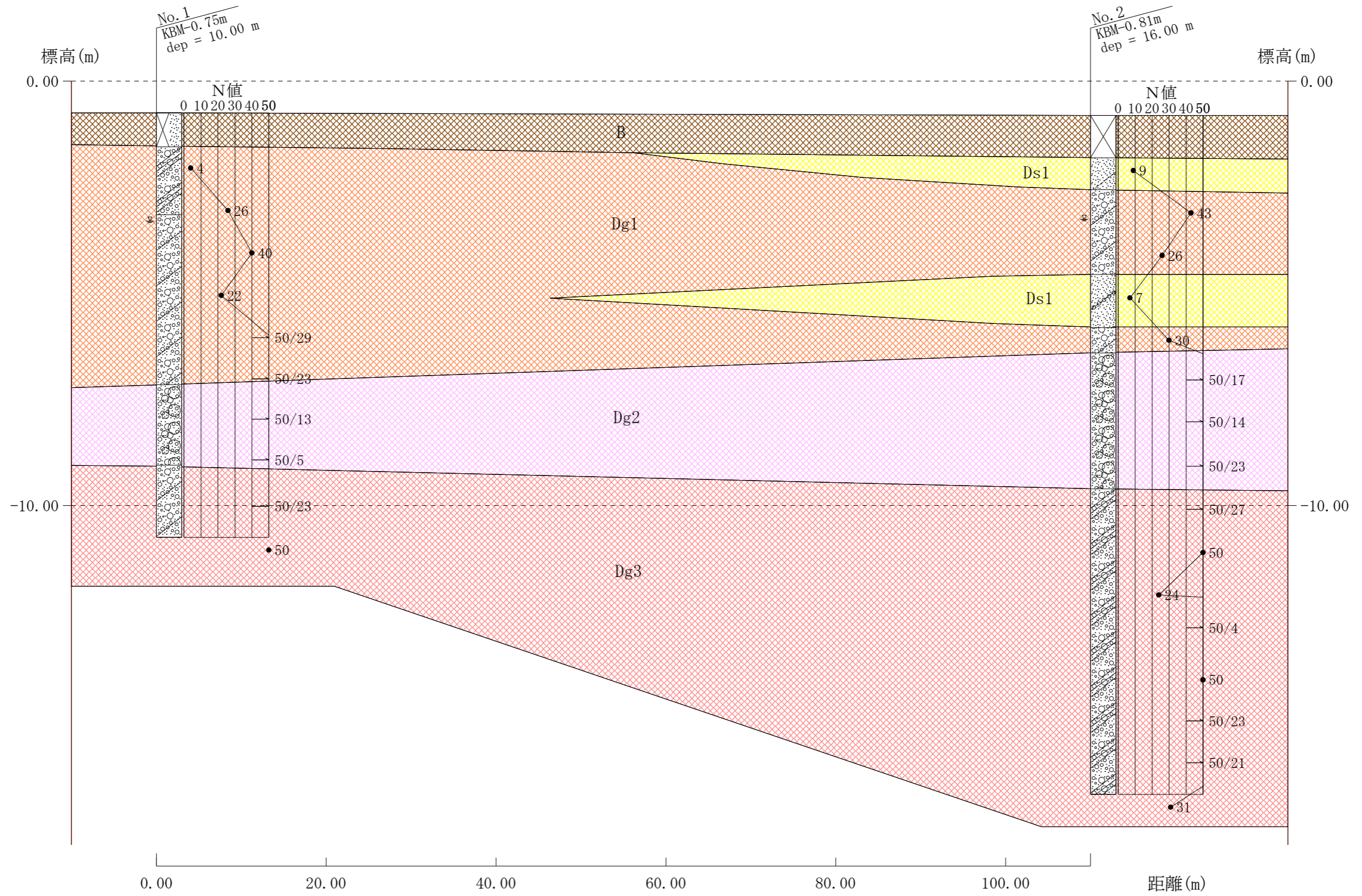







地質想定断面図 (SH=1:500, SV=1:100)



- |                                                                                               |                                                                                                |                                                                                                 |
|-----------------------------------------------------------------------------------------------|------------------------------------------------------------------------------------------------|-------------------------------------------------------------------------------------------------|
|  B:盛土      |  Dg1:洪積砂礫1 |  Ds1:洪積砂質土 |
|  Dg2:洪積砂礫2 |  Dg3:洪積砂礫3 |                                                                                                 |

